

# Town of Greenville

## Street Index with Proposed Roads (—)

Street	Section #	Street	Section #	Street	Section #
AEROTECH DR	25	GREENDALE RD	6, 7, 18, 30	RAWLEY POINT DR	12
AIRPORT PARK DR	25	GREENRIDGE DR	14, 15	RED HAWK DR	33
ANGEL HILL DR	3	GREENVILLE CENTER DR	36	RED WING DR	23
APPLETREE CT	14	GREENVILLE DR	9, 10, 13, 14	REIMER CT	10
ARNIES LN	11	GREENWOOD CT	14	REIMER DR	10
ATLANTIS DR	25	GREENWOOD RD	11	REIS RD	3
AUTUMN CT	9			RHINESTONE CT	14
				RICKEY LA	13, 14
BAILEY'S HARBOR CT	12	HARPERS DR	12	RIDGESIDE DR	33
BAILEY'S HARBOR RD	12	HEAVENLY DR	3	RIDGETOP DR	33
BARNWOOD CT	21	HERON RIDGE CT	13	RIDGEWAY DR	11, 14
BARRY CT	14	HICKORY MEADOWS LA	34	RIMROCK LA	15
BENJAMIN DR	3	HICKORY NUT TR	34	RIVER DR	20
BENNETT CIR	4	HIGHGREEN CT	14	ROBERT CT	21
BETTY'S RODEO DR	22	HIGHGREEN DR	14	ROCHELLE CT	10
BIRMINGHAM ST	12	HILLDALE DR	3	ROCK ISLAND DR	12
BLUE HERON LA	3	HILLCREST CT	8	ROCKDALE LA	15
BLUEBLUFF WAY	3	HILLVIEW RD	3, 5, 6	ROCKY MOUNTAIN DR	12
BLUSTERY DR	23	HILLWOOD CT	9		
BOBWHITE DR	23	HOLY HILL DR	3	SALLY CT	2
BON BON CT	10	HORIZON DR	33	SALLY ST	2
BOONESBOROUGH DR	12	HOT SPRINGS CT	12	SAVANNAH DR	12
BRANDON CT	13	HUMMOCK DR	2	SCHOOL RD	14, 15, 16, 17, 18
BROOKHILL DR	10	HYACINTH CT	10	SCHROEDER FARM DR	11, 14
BROOKVIEW DR	30	HYACINTH LA	10	SCHROTH LA	24
BRUSH RUN	21			SHADYBROOK LA	10
BUCKY'S WAY	23	ISLAND RD	32	SHAGBARK WAY	34
BUMAN WAY	16	IVY LA	10	SHENANDOAH CT	12
BUTTERCUP CT	10			SKYLINE DR	14
				SMOKEY CT	12
C.T.H. CA	25	JACKIE CT	17	SNOWDROP CT	10
C.T.H. CB	24, 36	JEREMY CT	10	SOUTH CREEK DR	21
C.T.H. CV	24	JOAN ST	24	SOUTH PARK DR	21
C.T.H. JJ	1, 4, 5	JOEY'S PL	23	SOUTHPORT DR	16
CAPE COD AVE	36	JULIUS DR	10, 16, 21, 28, 34	SPECIALTY DR	23, 24
CEDAR DR	14			SPENCER DR	25
CEDAR GROVE CT	14	KAS DR	11, 14	SPRING CT	9
CEDAR LA	14	KEIFER CT	14	SPRING RD	7, 9, 15
CELEBRATION DR	7	KEIMER CT	14	SPRING GREEN PL	23
CHALLENGER DR	25	KIMBERLY CT	14	SPRING VALLEY DR	21
CHAPEL HILL DR	3	KNOLLWOOD CT	14	SQUIRREL RUN	34
CHARLEEN LA	23			ST. HELEN DR	3
CHERYL CT	23	LAKEVIEW CT	21	ST. MARY'S DR	2
CHESAPEAKE CT	12	LAKEVIEW LA	21	STAR DUST DR	13
CHRISTY LA	10	LAWLER CT	8	STATE RD 15	6
CHURCHILL CT	22	LEVI DR	24	STATE RD 76	34
CHURCHILL RD	22	LILAC LA	13, 14	STONE BLUFF LA	15
CLEARY CT	22	LILY OF THE VALLEY CT	10	SUMMER WIND DR	13
CLOVER LA	10	LILY OF THE VALLEY DR	10	SUMMERBREEZE LN	23
COBBLESTONE CT	23	LINDA LOU DR	16	SUMMERVIEW DR	16
COLONIAL DR	36	LONG CT	25	SUNFIELD DR	10
COLUMBIA DR	25	LUNDEEN DR	8	SUNNYVALE LA	14
COMET LA	13	LYNCHBURG DR	12	SUNRISE TR	34
COMMUNICATION CT	25			SUNSET DR	34
COMMUNICATION DR	25	MANLEY RD	6, 18, 19	SWANEE CIR	12
CONTRACTOR DR	3	MAPLE TERRACE RD	10, 11		
CONTRACTOR DR	36	MAPLELEAF CT	21	TALLAHASSEE CT	12
COZY CREEK	14	MARLY CT	8	TALON DR	23
CRAFTSMEN DR	23	MARLYS CT	2	TECHNICAL DR	24
CRANDON CT	21	MARRIHILL CT	8	TERRACE DR	9
		MAYFLOWER RD	1, 13, 24, 25	THORNTON DR	3
DANIEL CT	14	MEADOWPARK DR	15	THRUSH DR	23
DAWN CT	13	MEADOWVIEW LA	11, 14	TIMOTHY LA	3
DEER HAVEN CT	13	MEDINA DR	11, 14	TOPAZ CT	14
DESIGN DR	24	MERRIMAC DR	14	TOWER VIEW DR	24
DIAMOND CT	14	MICHAEL CT	14	TRILLIUM CT	9
DISCOVERY DR	25	MIDNIGHT CT	15	TUCKAWAY CT	14
DONNA DR	11	MIDNIGHT WAY	15	TWO MILE RD	36
DOVER CT	10	MILLY ST	2		
		MISTY SPRING CT	9	VANDER MAAZEN DR	23
ELLEN LA	14	MOLLY MARIE CT	21	VANESSA LA	3
ELPASO DR	12	MOON DUST CT	13	VAST DOMAIN DR	7
EMERALD CT	14	MOONLIGHT DR	15	VELMA LA	16
EMERALD LA	14	MOON SHADOW DR	13	VIOLET CT	9
ENDEAVOR DR	26	MORNING GLORY LA	10	VISTA CT	2
ENGLEWOOD DR	3	MUNICIPAL DR	3, 10, 15, 23, 27,		
ENTERPRISE DR	25			W SPENCER RD	26, 28
EVENING STAR DR	13	NATURE TR DR	34	WALLY WAY	24
EVERGLADE RD	10, 11	NEUBERT RD	13	WATERLEFE DR	11, 14
		NORTH POINT DR	12	WEATHERHILL CT	2
FAIRLANE DR	14	NORTH RD	5, 8, 16, 20, 28	WEST HAVEN CT	16
FAIRWINDS DR	14	NORTH SPRING DR	9	WEST HAVEN DR	16
FAMILY CIR	23	NORTH MONT DR	3	WEST LAKE CT	21
FAWN RIDGE CT	14			WEST MEADOWS LA	21
FAWN RIDGE DR	14	OAKWOOD AVE	33	WESTGREEN CT	14
FLAGSTONE CT	23	OLIVE CT	14	WESTGREEN DR	14
FOREST GLEN CT	15	ORCHID WAY	10	WIECKERT CT	15
FOREST GLEN DR	15			WILDWOOD DR	14
FOX HOLLOW LA	10	PARKVIEW CT	10	WINDS END LA	16
FOX SPRINGS DR	21	PARKVIEW DR	10, 11, 12, 13	WINDWARD DR	14
FOXWOOD DR	33	PATHFINDER DR	36	WINDY WAY	33
		PEACEFUL CT	20	WINDYHILL RD	14, 23
GEMINI LN	15	PEBBLE RIDGE RD	23	WINNEGAMIE DR	32, 35
GEMSTONE CT	23	PILGRIM ST	36	WISCONSIN AVE	20, 22, 24, 26, 27
GENE CT	21	PINE VIEW CT	30	WOODLAND DR	14
GLEN ROSE LA	3	PLYMOUTH ST	36		
GLEN VALLEY DR	3	PONDOSA DR	10		
GLENFORD WAY	3	PORTSIDE CT	11		
GLENVIEW DR	23	PRAIRIE CT	15		
GOLDEN AUTUMN PL	23	PRAIRIE VIEW DR	15		
GOLDFINCH CT	11	PRISCILLA LA	36		
GOLDFINCH DR	11	PULS FARM PL	3		
GOOSE CREEK CIR	12			QUAIL RUN DR	23
GREEN WILLOW CT	14	QUAIL RUN DR	23	QUALITY CT	23
GREEN WILLOW LA	14	QUALITY CT	23	QUALITY DR	24
GREENBUSH CT	14	QUALITY DR	24		

**Refuse Collection Day**

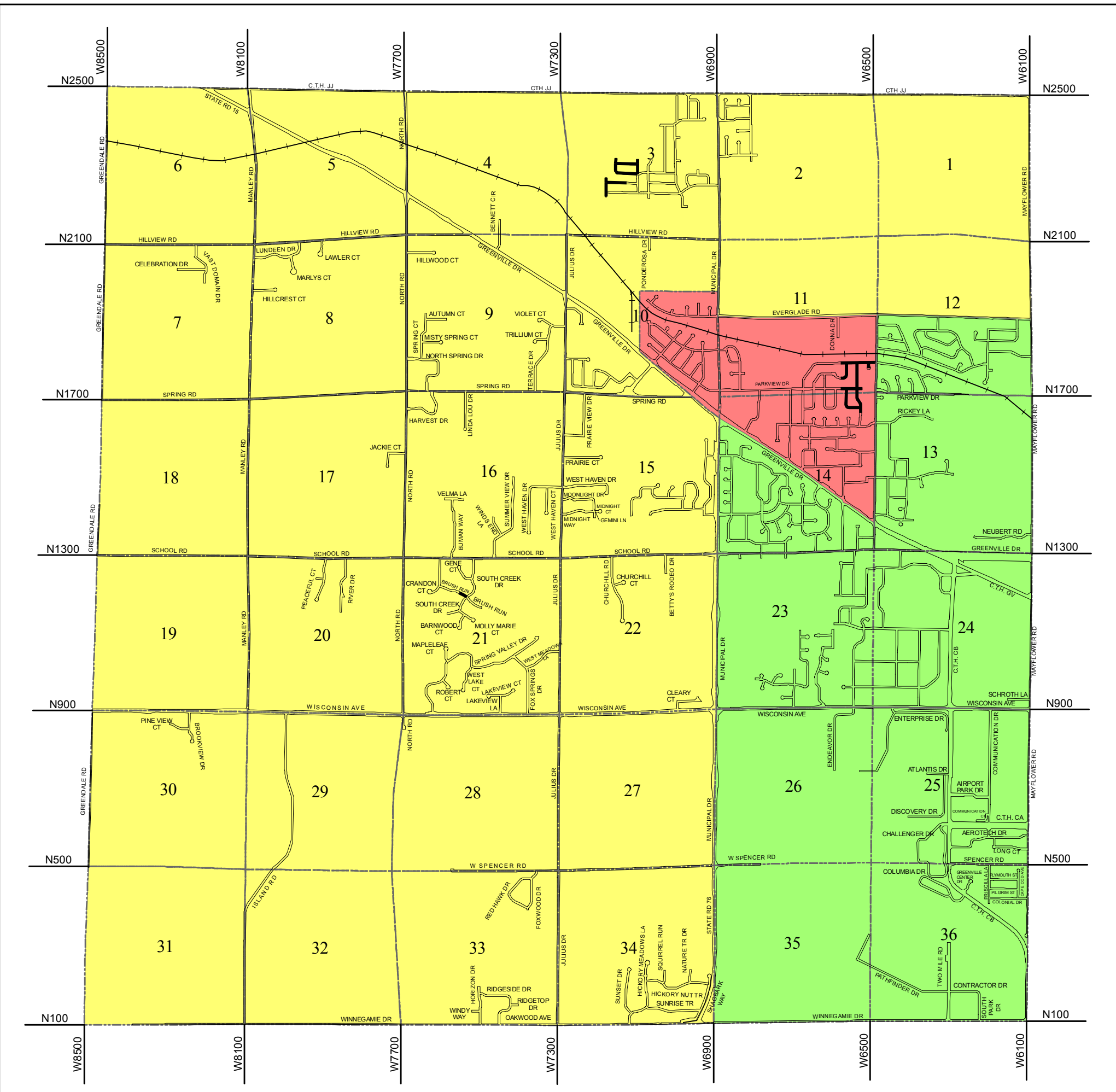
- Wednesday
- Thursday
- Friday

This map provides data containing geographic information about the Town of Greenville. The data was obtained from multiple sources and agencies. The Town of Greenville provides this information with the understanding that it is not guaranteed to be current, correct or complete and assumes no responsibility for the accuracy of this map or its use or misuse. The map is intended for use as a general reference only.

Revised July 11, 2008

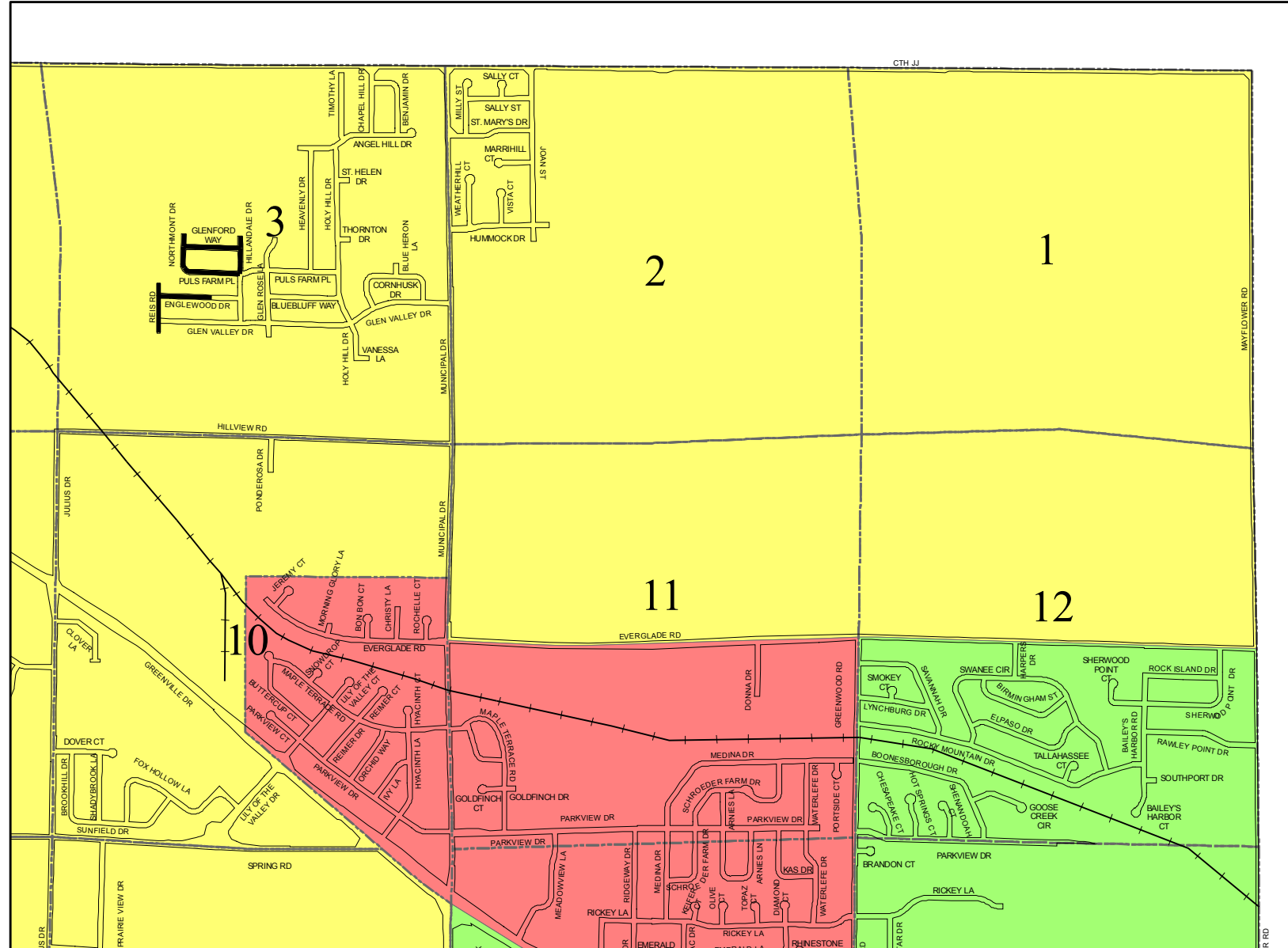
Source: OMNI Associates, 2008

Prepared By:  
Town of Greenville - GIS Department  
W6860 Parkview Dr.  
P.O. Box 60  
Greenville, WI 54942  
(920) 757-7276 Phone  
(920) 757-6342 Fax  
Website: www.townofgreenville.com  
Email: gis@townofgreenville.com

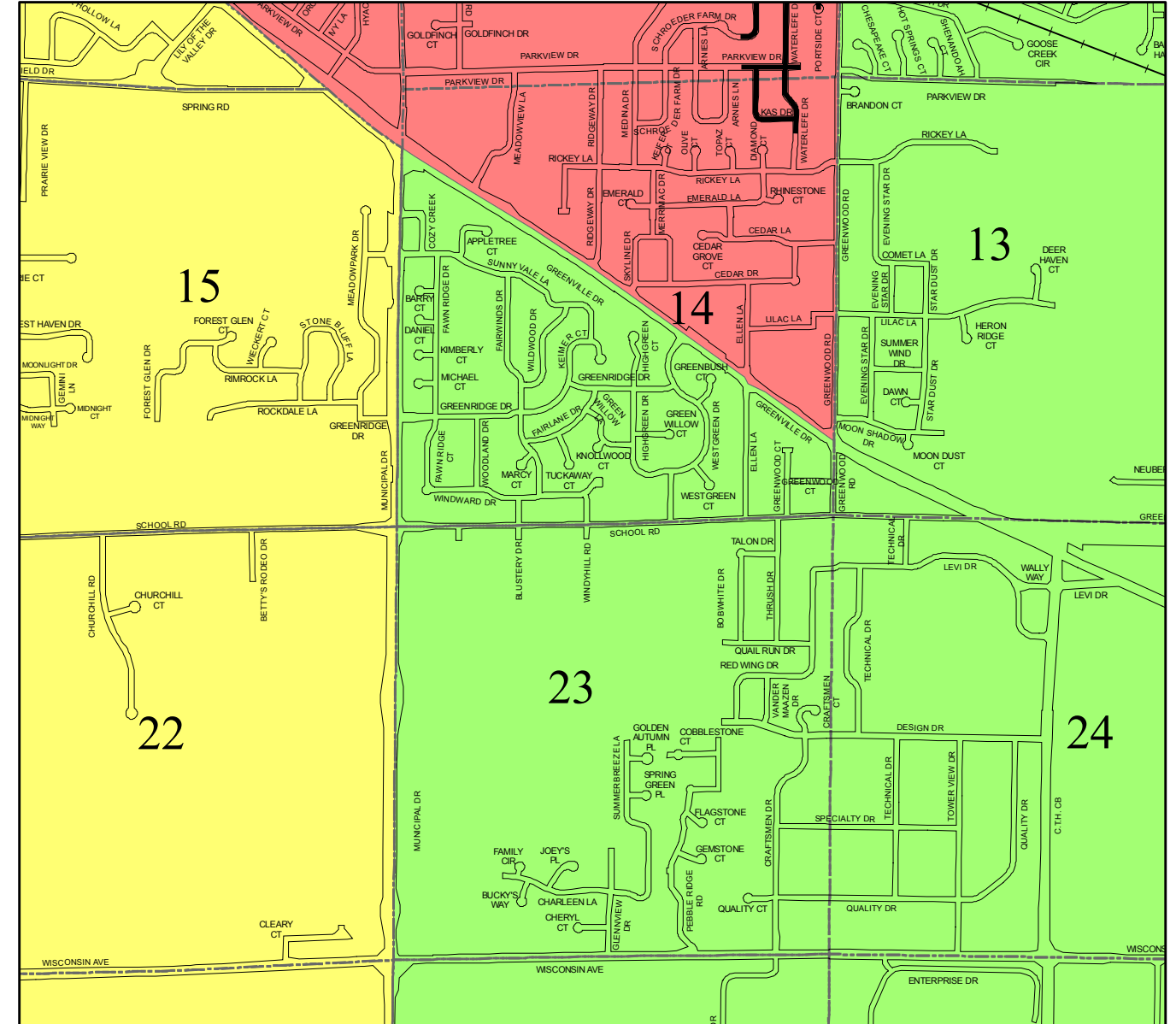



# Detail Areas

## Detail A



## Detail B



**Refuse Collection Day**

- Wednesday
- Thursday
- Friday

Proposed Road

Revised July 11, 2008

Source: OMNI Associates, 2008

This map provides data containing geographic information about the Town of Greenville. The data was obtained from multiple sources and agencies. The Town of Greenville provides this information with the understanding that it is not guaranteed to be current, correct or complete and assumes no responsibility for the accuracy of this map or its use or misuse. The map is intended for use as a general reference only.

Prepared By:  
Town of Greenville - GIS Department  
W6860 Parkview Dr.  
P.O. Box 60  
Greenville, WI 54942  
(920)757-7276 Phone  
(920)757-6342 Fax  
Website: [www.townofgreenville.com](http://www.townofgreenville.com)  
Email: [gis@townofgreenville.com](mailto:gis@townofgreenville.com)

